













Monday to Friday										
map ref	Route Number	T60	T60	T60	T60	T60	T60	T60	T60	
		am	am	am	am	am	am	am	am	
K	Castle Hill (Castle Towers)	6.48	7.03	7.18
J	Windsor Rd & Norwest Blvd	7.04	7.19	7.34
I	Merindah Rd & Kanangra Ave	C 4.50	C 5.20	C 5.50	C 6.15	C 6.34	C 6.54	7.12	7.27	7.42
H	Seven Hills Rd & Merindah Rd	4.55	5.25	5.55	6.22	6.41	7.01	7.19	7.34	7.49
G	Langdon Rd & Caroline Chisholm Dr	5.00	5.30	6.00	6.30	6.49	7.09	7.27	7.42	7.57
F	Powers T-way	5.04	5.34	6.04	6.34	6.53	7.13	7.31	7.46	8.01
E	Johnstons T-way	5.05	5.35	6.05	6.35	6.54	7.14	7.32	7.47	8.02
D	Constitution Hill T-way	5.09	5.39	6.09	6.39	6.58	7.18	7.36	7.51	8.06
C	Mons T-way	5.11	5.41	6.11	6.41	7.01	7.21	7.39	7.54	8.09
B	Westmead Station (Westmead T-way)	5.15	5.45	6.15	6.45	7.05	7.25	7.44	7.59	8.14
A	Parramatta Interchange	5.20	5.50	6.20	6.50	7.10	7.30	7.50	M 8.05	8.20

Explanations

C – Bus commences at cnr Barina Downs Rd & Mackillop Dr 4 minutes earlier.

M – Bus continues to Market St near Church St, Prince Alfred Park.

 – Wheelchair accessible service.

Monday to Friday (cont...)										
map ref	Route Number	T60	T60	T60	T60	T60	T60	T60	T60	
		am	am	am	am	am	am	am	pm	
K	Castle Hill (Castle Towers)	7.33	7.48	8.34	9.00	9.36	10.06	10.36	11.36	12.36
J	Windsor Rd & Norwest Blvd	7.49	8.04	8.50	9.16	9.48	10.18	10.48	11.48	12.48
I	Merindah Rd & Kanangra Ave	7.57	8.12	8.58	9.24	9.54	10.24	10.54	11.54	12.54
H	Seven Hills Rd & Merindah Rd	8.04	8.19	9.05	9.30	10.00	10.30	11.00	12.00	1.00
G	Langdon Rd & Caroline Chisholm Dr	8.12	8.27	9.13	9.35	10.05	10.35	11.05	12.05	1.05
F	Powers T-way	8.16	8.31	9.17	9.39	10.09	10.39	11.09	12.09	1.09
E	Johnstons T-way	8.17	8.32	9.18	9.40	10.10	10.40	11.10	12.10	1.10
D	Constitution Hill T-way	8.21	8.36	9.22	9.44	10.14	10.44	11.14	12.14	1.14
C	Mons T-way	8.24	8.39	9.24	9.46	10.16	10.46	11.16	12.16	1.16
B	Westmead Station (Westmead T-way)	8.29	8.44	9.28	9.50	10.20	10.50	11.20	12.20	1.20
A	Parramatta Interchange	M8.35	8.50	9.35	M9.55	10.25	M10.55	11.25	12.25	1.25

Explanations

M – Bus continues to Market St near Church St, Prince Alfred Park.

 – Wheelchair accessible service.

Monday to Friday (cont...)										
map ref	Route Number	T60	T60	T60	T60	T60	T60	T60	T60	T60
		pm	pm	pm	pm	pm	pm	pm	pm	pm
K	Castle Hill (Castle Towers)	1.36	2.36	3.27	3.57	4.11	4.25	4.55	5.25	5.40
J	Windsor Rd & Norwest Blvd	1.48	2.48	3.41	4.11	4.27	4.41	5.11	5.41	5.56
I	Merindah Rd & Kanangra Ave	1.54	2.54	3.49	4.19	4.35	4.49	5.19	5.49	6.04
H	Seven Hills Rd & Merindah Rd	2.00	3.00	3.56	4.26	4.42	4.56	5.26	5.56	6.11
G	Langdon Rd & Caroline Chisholm Dr	2.05	3.05	4.04	4.34	4.50	5.04	5.34	6.04	6.19
F	Powers T-way	2.09	3.09	4.08	4.38	4.54	5.08	5.38	6.08	6.23
E	Johnstons T-way	2.10	3.10	4.09	4.39	4.55	5.09	5.39	6.09	6.24
D	Constitution Hill T-way	2.14	3.14	4.13	4.43	4.59	5.13	5.43	6.13	6.28
C	Mons T-way	2.16	3.16	4.15	4.45	5.01	5.15	5.45	6.15	6.30
B	Westmead Station (Westmead T-way)	2.20	3.20	4.20	4.50	5.06	5.20	5.50	6.20	6.35
A	Parramatta Interchange	2.25	3.25	4.25	4.55	M5.11	5.25	5.55	6.25	M6.40

Explanations

M – Bus continues to Market St near Church St, Prince Alfred Park.

 – Wheelchair accessible service.






Monday to Friday (cont...)



map ref	Route Number	T60	T60	T60	T60	T60	T60
		pm	pm	pm	pm	pm	pm
K	Castle Hill (Castle Towers)	5.56	6.34	7.36	8.38	9.38	10.38
J	Windsor Rd & Norwest Blvd	6.12	6.48	7.48	8.48	9.48	10.48
I	Merindah Rd & Kanangra Ave	6.20	6.54	7.54	8.54	9.54	10.54
H	Seven Hills Rd & Merindah Rd	6.27	7.00	8.00	9.00	10.00	11.00
G	Langdon Rd & Caroline Chisholm Dr	6.35	7.05	8.05	9.05	10.05	11.05
F	Powers T-way	6.39	7.09	8.09	9.09	10.09	11.09
E	Johnstons T-way	6.40	7.10	8.10	9.10	10.10	11.10
D	Constitution Hill T-way	6.44	7.14	8.14	9.14	10.14	11.14
C	Mons T-way	6.46	7.16	8.16	9.16	10.16	11.16
B	Westmead Station (Westmead T-way)	6.50	7.20	8.20	9.20	10.20	11.20
A	Parramatta Interchange	6.55	7.25	8.25	9.25	10.25	11.25




Explanations

 – Wheelchair accessible service.

Saturday										
map ref	Route Number	T60	T60	T60	T60	T60	T60	T60	T60	
		am	am	am	am	am	pm	pm	pm	
K	Castle Hill (Castle Towers)	6.17	7.17	8.15	9.15	10.15	11.15	12.15	1.15	2.15
J	Windsor Rd & Norwest Blvd	6.27	7.27	8.27	9.27	10.27	11.27	12.27	1.27	2.27
I	Merindah Rd & Kanangra Ave	6.33	7.33	8.33	9.33	10.33	11.33	12.33	1.33	2.33
H	Seven Hills Rd & Merindah Rd	6.39	7.39	8.39	9.39	10.39	11.39	12.39	1.39	2.39
G	Langdon Rd & Caroline Chisholm Dr	6.44	7.44	8.44	9.44	10.44	11.44	12.44	1.44	2.44
F	Powers T-way	6.48	7.48	8.48	9.48	10.48	11.48	12.48	1.48	2.48
E	Johnstons T-way	6.49	7.49	8.49	9.49	10.49	11.49	12.49	1.49	2.49
D	Constitution Hill T-way	6.53	7.53	8.53	9.53	10.53	11.53	12.53	1.53	2.53
C	Mons T-way	6.55	7.55	8.55	9.55	10.55	11.55	12.55	1.55	2.55
B	Westmead Station (Westmead T-way)	6.59	7.59	8.59	9.59	10.59	11.59	12.59	1.59	2.59
A	Parramatta Interchange	7.04	8.04	9.04	10.04	11.04	12.04	1.04	2.04	3.04








Explanations

 – Wheelchair accessible service.

Saturday (cont...)									
map ref	Route Number	T60	T60	T60	T60	T60	T60	T60	T60
		pm	pm	pm	pm	pm	pm	pm	pm
K	Castle Hill (Castle Towers)	3.15	4.15	5.15	6.17	7.17	8.17	9.17	10.17
J	Windsor Rd & Norwest Blvd	3.27	4.27	5.27	6.27	7.27	8.27	9.27	10.27
I	Merindah Rd & Kanangra Ave	3.33	4.33	5.33	6.33	7.33	8.33	9.33	10.33
H	Seven Hills Rd & Merindah Rd	3.39	4.39	5.39	6.39	7.39	8.39	9.39	10.39
G	Langdon Rd & Caroline Chisholm Dr	3.44	4.44	5.44	6.44	7.44	8.44	9.44	10.44
F	Powers T-way	3.48	4.48	5.48	6.48	7.48	8.48	9.48	10.48
E	Johnstons T-way	3.49	4.49	5.49	6.49	7.49	8.49	9.49	10.49
D	Constitution Hill T-way	3.53	4.53	5.53	6.53	7.53	8.53	9.53	10.53
C	Mons T-way	3.55	4.55	5.55	6.55	7.55	8.55	9.55	10.55
B	Westmead Station (Westmead T-way)	3.59	4.59	5.59	6.59	7.59	8.59	9.59	10.59
A	Parramatta Interchange	4.04	5.04	6.04	7.04	8.04	9.04	10.04	11.04



Explanations

 – Wheelchair accessible service.

Sundays & Public Holidays										
map ref	Route Number	T60	T60	T60	T60	T60	T60	T60	T60	
		am	am	am	am	pm	pm	pm	pm	
K	Castle Hill (Castle Towers)	7.17	8.15	9.15	10.15	11.15	12.15	1.15	2.15	3.15
J	Windsor Rd & Norwest Blvd	7.27	8.27	9.27	10.27	11.27	12.27	1.27	2.27	3.27
I	Merindah Rd & Kanangra Ave	7.33	8.33	9.33	10.33	11.33	12.33	1.33	2.33	3.33
H	Seven Hills Rd & Merindah Rd	7.39	8.39	9.39	10.39	11.39	12.39	1.39	2.39	3.39
G	Langdon Rd & Caroline Chisholm Dr	7.44	8.44	9.44	10.44	11.44	12.44	1.44	2.44	3.44
F	Powers T-way	7.48	8.48	9.48	10.48	11.48	12.48	1.48	2.48	3.48
E	Johnstons T-way	7.49	8.49	9.49	10.49	11.49	12.49	1.49	2.49	3.49
D	Constitution Hill T-way	7.53	8.53	9.53	10.53	11.53	12.53	1.53	2.53	3.53
C	Mons T-way	7.55	8.55	9.55	10.55	11.55	12.55	1.55	2.55	3.55
B	Westmead Station (Westmead T-way)	7.59	8.59	9.59	10.59	11.59	12.59	1.59	2.59	3.59
A	Parramatta Interchange	8.04	9.04	10.04	11.04	12.04	1.04	2.04	3.04	4.04






Explanations

 – Wheelchair accessible service.

Sundays & Public Holidays (cont...)						
map ref	Route Number	T60	T60	T60	T60	T60
		pm	pm	pm	pm	pm
K	Castle Hill (Castle Towers)	4.15	5.15	6.17	7.17	8.17
J	Windsor Rd & Norwest Blvd	4.27	5.27	6.27	7.27	8.27
I	Merindah Rd & Kanangra Ave	4.33	5.33	6.33	7.33	8.33
H	Seven Hills Rd & Merindah Rd	4.39	5.39	6.39	7.39	8.39
G	Langdon Rd & Caroline Chisholm Dr	4.44	5.44	6.44	7.44	8.44
F	Powers T-way	4.48	5.48	6.48	7.48	8.48
E	Johnstons T-way	4.49	5.49	6.49	7.49	8.49
D	Constitution Hill T-way	4.53	5.53	6.53	7.53	8.53
C	Mons T-way	4.55	5.55	6.55	7.55	8.55
B	Westmead Station (Westmead T-way)	4.59	5.59	6.59	7.59	8.59
A	Parramatta Interchange	5.04	6.04	7.04	8.04	9.04

Explanations

 – Wheelchair accessible service.

Monday to Friday										
map ref	Route Number	T60	T60	T60	T60	T60	T60	T60	T60	
		am	am	am	am	am	am	am	am	
A	Parramatta Interchange (Stand B4)	5.45	6.45	7.15	7.45	8.15	M8.27	8.45	M9.00	9.15
B	Westmead Station (Westmead T-way)	5.50	6.50	7.20	7.50	8.20	8.32	8.50	9.05	9.20
C	Mons T-way	5.54	6.54	7.24	7.55	8.25	8.37	8.55	9.10	9.24
D	Constitution Hill T-way	5.56	6.56	7.26	7.57	8.27	8.39	8.57	9.12	9.26
E	Johnstons T-way	6.00	7.00	7.30	8.01	8.31	9.43	9.01	9.16	9.30
F	Powers T-way	6.01	7.01	7.31	8.02	8.32	8.44	9.02	9.17	9.31
G	Langdon Rd & Caroline Chisholm Dr	6.05	7.05	7.35	8.06	8.36	8.48	9.06	9.21	9.35
H	Seven Hills Rd & Merindah Rd	6.10	7.11	7.41	8.12	8.42	8.54	9.12	9.27	9.40
I	Merindah Rd & Kanangra Ave	6.16	7.17	7.47	8.18	8.48	9.00	9.18	9.33	9.46
J	Windsor Rd & Norwest Blvd	6.22	7.23	7.53	8.24	8.54	9.06	9.24	9.39	9.52
K	Castle Hill (Castle Towers)	6.32	7.39	8.09	8.40	9.10	9.22	9.38	9.51	10.04

Explanations

M – Bus commences from Market St near Church St, Prince Alfred Park 7 minutes earlier.

 – Wheelchair accessible service.




Monday to Friday (cont...)

map ref	Route Number	T60	T60	T60	T60	T60	T60	T60	T60
		am	am	pm	pm	pm	pm	pm	pm
A	Parramatta Interchange (Stand B4)	10.15	11.15	12.15	1.15	2.15	3.15	M3.30	4.05
B	Westmead Station (Westmead T-way)	10.20	11.20	12.20	1.20	2.20	3.20	3.35	4.11
C	Mons T-way	10.24	11.24	12.24	1.24	2.24	3.24	3.39	4.16
D	Constitution Hill T-way	10.26	11.26	12.26	1.26	2.26	3.26	3.41	4.19
E	Johnstons T-way	10.30	11.30	12.30	1.30	2.30	3.30	3.45	4.23
F	Powers T-way	10.31	11.31	12.31	1.31	2.31	3.31	3.46	4.24
G	Langdon Rd & Caroline Chisholm Dr	10.35	11.35	12.35	1.35	2.35	3.35	3.50	4.28
H	Seven Hills Rd & Merindah Rd	10.40	11.40	12.40	1.40	2.40	3.41	3.56	4.34
I	Merindah Rd & Kanangra Ave	10.46	11.46	12.46	1.46	2.46	3.47	4.02	4.41
J	Windsor Rd & Norwest Blvd	10.52	11.52	12.52	1.52	2.52	3.53	4.10	4.49
K	Castle Hill (Castle Towers)	11.04	12.04	1.04	2.04	3.06	4.07	4.24	5.05

Explanations

M – Bus commences from Market St near Church St, Prince Alfred Park 7 minutes earlier.

 – Wheelchair accessible service.




Monday to Friday (cont...)										
map ref	Route Number	T60	T60	T60	T60	T60	T60	T60	T60	T60
		pm	pm	pm	pm	pm	pm	pm	pm	pm
A	Parramatta Interchange (Stand B4)	4.25	M 4.35	4.45	5.05	5.25	M 5.35	5.45	6.05	6.25
B	Westmead Station (Westmead T-way)	4.31	4.41	4.51	5.11	5.31	5.41	5.51	6.11	6.31
C	Mons T-way	4.36	4.46	4.56	5.16	5.36	5.46	5.56	6.16	6.36
D	Constitution Hill T-way	4.39	4.49	4.59	5.19	5.39	5.49	5.59	6.19	6.39
E	Johnstons T-way	4.43	4.53	5.03	5.23	5.43	5.53	6.03	6.23	6.43
F	Powers T-way	4.44	4.54	5.04	5.24	5.44	5.54	6.04	6.24	6.44
G	Langdon Rd & Caroline Chisholm Dr	4.48	4.58	5.08	5.28	5.48	5.58	6.08	6.28	6.48
H	Seven Hills Rd & Merindah Rd	4.54	5.04	5.14	5.34	5.54	6.03	6.13	6.33	6.53
I	Merindah Rd & Kanangra Ave	B 5.01	5.11	5.21	B 5.41	6.00	6.08	B 6.18	6.38	6.58
J	Windsor Rd & Norwest Blvd	5.19	5.29	6.07	6.14	6.44	7.04
K	Castle Hill (Castle Towers)	5.35	5.45	6.21	6.28	6.58	7.18

Explanations

M – Bus commences from Market St near Church St, Prince Alfred Park 7 minutes earlier.

B – Bus terminates at cnr Barina Downs Rd & Mackillop Dr 4 minutes earlier.






 – Wheelchair accessible service.

Monday to Friday (cont...)							
map ref	Route Number	T60	T60	T60	T60	T60	T60
		pm	pm	pm	pm	pm	pm
A	Parramatta Interchange (Stand B4)	6.50	M7.05	7.50	8.50	9.50	10.50
B	Westmead Station (Westmead T-way)	6.55	7.10	7.55	8.55	9.55	10.55
C	Mons T-way	6.59	7.14	7.59	8.59	9.59	10.59
D	Constitution Hill T-way	7.02	7.16	8.01	9.01	10.01	11.01
E	Johnstons T-way	7.06	7.20	8.05	9.05	10.05	11.05
F	Powers T-way	7.07	7.21	8.06	9.06	10.06	11.06
G	Langdon Rd & Caroline Chisholm Dr	7.11	7.25	8.10	9.10	10.10	11.10
H	Seven Hills Rd & Merindah Rd	7.16	7.30	8.15	9.15	10.15	11.15
I	Merindah Rd & Kanangra Ave	7.21	7.35	8.20	9.20	10.20	11.20
J	Windsor Rd & Norwest Blvd	7.26	7.40	8.25	9.25	10.25	11.25
K	Castle Hill (Castle Towers)	7.38	7.50	8.35	9.35	10.35	11.35

Explanations



M – Bus commences from Market St near Church St, Prince Alfred Park 7 minutes earlier.

 – Wheelchair accessible service.

Saturday										
map ref	Route Number	T60	T60	T60	T60	T60	T60	T60	T60	
		am	am	am	am	pm	pm	pm	pm	
A	Parramatta Interchange (Stand B4)	7.15	8.15	9.15	10.15	11.15	12.15	1.15	2.15	3.15
B	Westmead Station (Westmead T-way)	7.20	8.20	9.20	10.20	11.20	12.20	1.20	2.20	3.20
C	Mons T-way	7.24	8.24	9.24	10.24	11.24	12.24	1.24	2.24	3.24
D	Constitution Hill T-way	7.26	8.26	9.26	10.26	11.26	12.26	1.26	2.26	3.26
E	Johnstons T-way	7.30	8.30	9.30	10.30	11.30	12.30	1.30	2.30	3.30
F	Powers T-way	7.31	8.31	9.31	10.31	11.31	12.31	1.31	2.31	3.31
G	Langdon Rd & Caroline Chisholm Dr	7.35	8.35	9.35	10.35	11.35	12.35	1.35	2.35	3.35
H	Seven Hills Rd & Merindah Rd	7.40	8.40	9.40	10.40	11.40	12.40	1.40	2.40	3.40
I	Merindah Rd & Kanangra Ave	7.46	8.46	9.46	10.46	11.46	12.46	1.46	2.46	3.46
J	Windsor Rd & Norwest Blvd	7.52	8.52	9.52	10.52	11.52	12.52	1.52	2.52	3.52
K	Castle Hill (Castle Towers)	8.04	9.04	10.04	11.04	12.04	1.04	2.04	3.04	4.04






Explanations

 – Wheelchair accessible service.

Saturday (cont...)									
map ref	Route Number	T60	T60	T60	T60	T60	T60	T60	T60
		pm	pm	pm	pm	pm	pm	pm	pm
A	Parramatta Interchange (Stand B4)	4.15	5.15	6.15	7.15	8.15	9.30	10.30	11.30
B	Westmead Station (Westmead T-way)	4.20	5.20	6.20	7.20	8.20	9.35	10.35	11.35
C	Mons T-way	4.24	5.24	6.24	7.24	8.24	9.39	10.39	11.39
D	Constitution Hill T-way	4.26	5.26	6.26	7.26	8.26	9.41	10.41	11.41
E	Johnstons T-way	4.30	5.30	6.30	7.30	8.30	9.45	10.45	11.45
F	Powers T-way	4.31	5.31	6.31	7.31	8.31	9.46	10.46	11.46
G	Langdon Rd & Caroline Chisholm Dr	4.35	5.35	6.35	7.35	8.35	9.50	10.50	11.50
H	Seven Hills Rd & Merindah Rd	4.40	5.40	6.40	7.40	8.40	9.55	10.55	11.55
I	Merindah Rd & Kanangra Ave	4.46	5.46	6.46	7.46	8.46	10.01	11.01	12.01
J	Windsor Rd & Norwest Blvd	4.52	5.52	6.52	7.52	8.52	10.07	11.07	12.07
K	Castle Hill (Castle Towers)	5.04	6.04	7.02	8.02	9.02	10.17	11.17	12.17





Explanations

 – Wheelchair accessible service.

Sundays & Public Holidays										
map ref	Route Number	T60	T60	T60	T60	T60	T60	T60	T60	T60
		am	am	am	am	pm	pm	pm	pm	pm
A	Parramatta Interchange (Stand B4)	8.15	9.15	10.15	11.15	12.15	1.15	2.15	3.15	4.15
B	Westmead Station (Westmead T-way)	8.20	9.20	10.20	11.20	12.20	1.20	2.20	3.20	4.20
C	Mons T-way	8.24	9.24	10.24	11.24	12.24	1.24	2.24	3.24	4.24
D	Constitution Hill T-way	8.26	9.26	10.26	11.26	12.26	1.26	2.26	3.26	4.26
E	Johnstons T-way	8.30	9.30	10.30	11.30	12.30	1.30	2.30	3.30	4.30
F	Powers T-way	8.31	9.31	10.31	11.31	12.31	1.31	2.31	3.31	4.31
G	Langdon Rd & Caroline Chisholm Dr	8.35	9.35	10.35	11.35	12.35	1.35	2.35	3.35	4.35
H	Seven Hills Rd & Merindah Rd	8.40	9.40	10.40	11.40	12.40	1.40	2.40	3.40	4.40
I	Merindah Rd & Kanangra Ave	8.46	9.46	10.46	11.46	12.46	1.46	2.46	3.46	4.46
J	Windsor Rd & Norwest Blvd	8.52	9.52	10.52	11.52	12.52	1.52	2.52	3.52	4.52
K	Castle Hill (Castle Towers)	9.04	10.04	11.04	12.04	1.04	2.04	3.04	4.04	5.04

Explanations

 – Wheelchair accessible service.

Sundays & Public Holidays (cont...)						
map ref	Route Number	T60	T60	T60	T60	
		pm	pm	pm	pm	
A	Parramatta Interchange (Stand B4)	5.15	6.15	7.15	8.15	9.15
B	Westmead Station (Westmead T-way)	5.20	6.20	7.20	8.20	9.20
C	Mons T-way	5.24	6.24	7.24	8.24	9.24
D	Constitution Hill T-way	5.26	6.26	7.26	8.26	9.26
E	Johnstons T-way	5.30	6.30	7.30	8.30	9.30
F	Powers T-way	5.31	6.31	7.31	8.31	9.31
G	Langdon Rd & Caroline Chisholm Dr	5.35	6.35	7.35	8.35	9.35
H	Seven Hills Rd & Merindah Rd	5.40	6.40	7.40	8.40	9.40
I	Merindah Rd & Kanangra Ave	5.46	6.46	7.46	8.46	9.46
J	Windsor Rd & Norwest Blvd	5.52	6.52	7.52	8.52	9.52
K	Castle Hill (Castle Towers)	6.02	7.02	8.02	9.02	10.02

Explanations

 – Wheelchair accessible service.